

## TOWN AND COUNTRY PLANNING ACT 1990

### CITY OF LEEDS TREE PRESERVATION ORDER (NO. 27) 2014 (FIELDS BETWEEN MOORLAND CRESCENT, MENSTON AND INGS LANE, GUISELEY)

Leeds City Council, in exercise of the powers conferred on them by section 198 of the Town and Country Planning Act 1990 make the following Order—

#### Citation

1. This Order may be cited as City of Leeds Tree Preservation Order (No. 27) 2014

#### Interpretation

2. (1) In this Order “the authority” means the Leeds City Council
- (2) In this Order any reference to a numbered section is a reference to the section so numbered in the Town and Country Planning Act 1990 and any reference to a numbered regulation is a reference to the regulation so numbered in the Town and Country Planning (Tree Preservation)(England) Regulations 2012.

#### Effect

3. (1) Subject to article 4, this Order takes effect provisionally on the date on which it is made.

(2) Without prejudice to subsection (7) of section 198 (power to make tree preservation orders) or subsection (1) of section 200 (tree preservation orders: Forestry Commissioners) and, subject to the exceptions in regulation 14, no person shall—

- (a) cut down, top, lop, uproot, wilfully damage, or wilfully destroy; or
- (b) cause or permit the cutting down, topping, lopping, wilful damage or wilful destruction of,


any tree specified in the Schedule to this Order except with the written consent of the authority in accordance with regulations 16 and 17, or of the Secretary of State in accordance with regulation 23, and, where such consent is given subject to conditions, in accordance with those conditions.

**Application to trees to be planted pursuant to a condition**

4. In relation to any tree identified in the first column of the Schedule by the letter "C", being a tree to be planted pursuant to a condition imposed under paragraph (a) of section 197 (planning permission to include appropriate provision for preservation and planting of trees), this Order takes effect as from the time when the tree is planted.

Dated this 28<sup>th</sup> day of November 2014

**THE COMMON SEAL** of  
**LEEDS CITY COUNCIL** was  
hereby affixed to this Order  
in the presence of:



Jason Field  
Principal Legal Officer  
Development



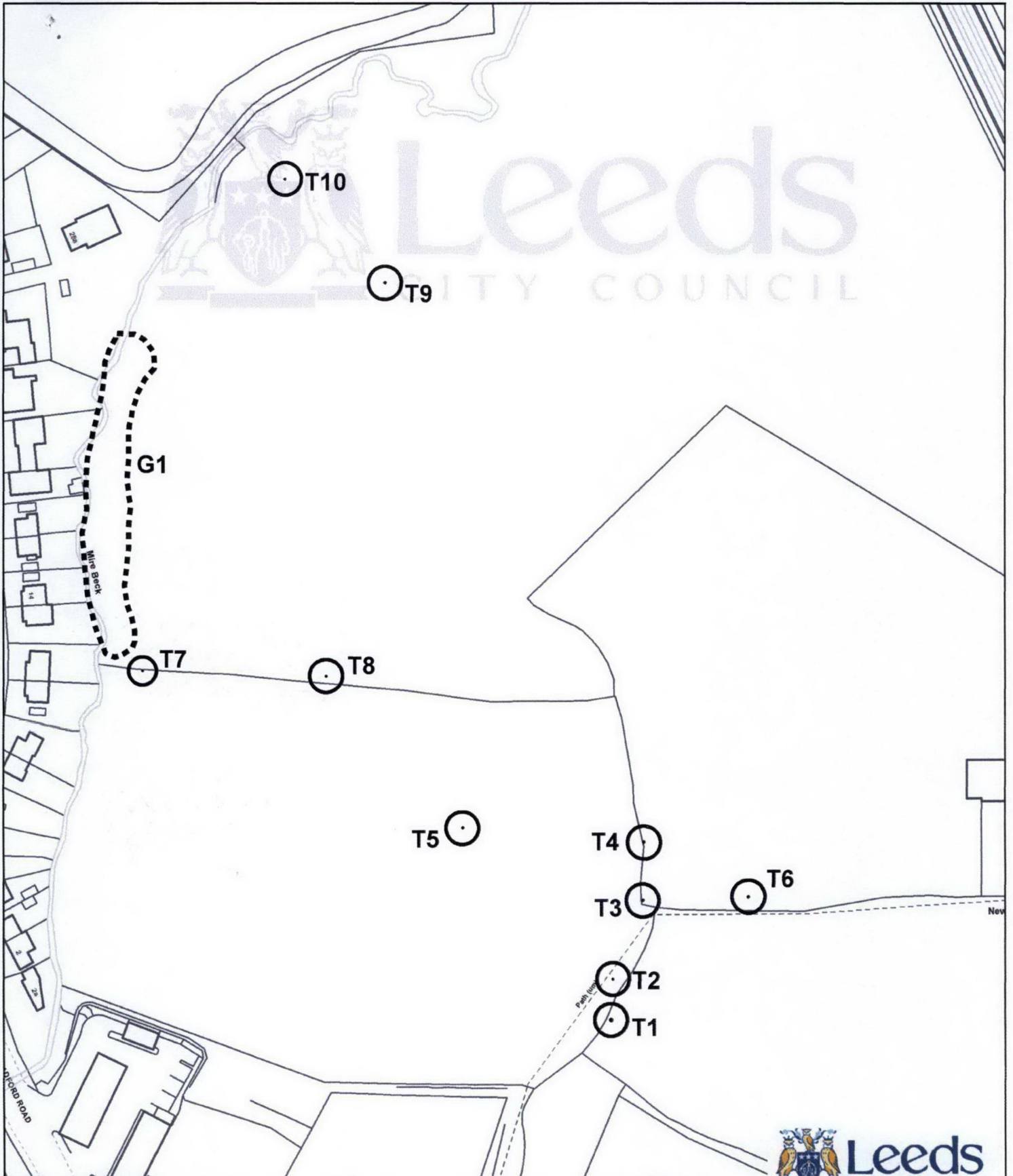
Seal No. 92409.91

This Order was confirmed  
without modification  
by LEEDS CITY COUNCIL  
This 30 day of January 2015

Name: NICOLA MURPHY

Signature: 

Job Title: SECTION HEAD



Crown Copyright and database rights 2014 Ordnance Survey 10019567




YOU ARE NOT PERMITTED TO COPY, SUB-LICENCE, DISTRIBUTE OR SELL ANY OF THIS DATA TO THIRD PARTIES IN ANY FORM

**TOWN AND COUNTRY PLANNING ACT 1990  
SECTION 198**

**CITY OF LEEDS TREE PRESERVATION ORDER  
(No.27) 2014**

FIELDS BETWEEN,  
MOORLAND CRESCENT & INGS LANE,  
GUSELEY

Prepared By..... KJW  
Checked By..... RD  
Scale..... 1/1500  
Date..... 21/11/2014  
O.S. Grid Reference.... SE 1842  
North..... 

PRODUCED BY LEEDS CITY COUNCIL

## SCHEDULE

### SPECIFICATION OF TREES

#### **Trees specified individually** (encircled in black on the map)

Reference on map	Description	Situation
T1	Oak tree	All trees on land between Moorland Crescent, Menston and Ings Lane, Guiseley
T2	Sycamore tree	
T3	Sycamore tree	
T4	Ash tree	
T5	Oak tree	
T6	Sycamore tree	
T7	Sycamore tree	
T8	Oak tree	
T9	Oak tree	
T10	Oak tree	

#### **Trees specified by reference to an area** (within a dotted black line on the map)

NONE

#### **Groups of trees** (within a broken black line on the map)

G1	Nine ash trees and two oak trees	On land between Moorland Crescent, Menston and Ings Lane, Guiseley
----	----------------------------------	--

**Woodlands**

(within a continuous black line on the map)

**NONE**