

TOWN AND COUNTRY PLANNING ACT 1990

CITY OF LEEDS TREE PRESERVATION ORDER (NO.4) 2015 (FORMER MUSGRAVE COURT CARE HOME CRAWSHAW LANE PUDSEY LEEDS)

Leeds City Council, in exercise of the powers conferred on them by section 198 of the Town and Country Planning Act 1990 make the following Order—

Citation

1. This Order may be cited as City of Leeds Tree Preservation Order (No.4) 2015

Interpretation

2. (1) In this Order “the authority” means the Leeds City Council
- (2) In this Order any reference to a numbered section is a reference to the section so numbered in the Town and Country Planning Act 1990 and any reference to a numbered regulation is a reference to the regulation so numbered in the Town and Country Planning (Tree Preservation) (England) Regulations 2012.

Effect

3. (1) Subject to article 4, this Order takes effect provisionally on the date on which it is made.

(2) Without prejudice to subsection (7) of section 198 (power to make tree preservation orders) or subsection (1) of section 200 (tree preservation orders: Forestry Commissioners) and, subject to the exceptions in regulation 14, no person shall—

- (a) cut down, top, lop, uproot, wilfully damage, or wilfully destroy; or
- (b) cause or permit the cutting down, topping, lopping, wilful damage or wilful destruction of,

any tree specified in the Schedule to this Order except with the written consent of the authority in accordance with regulations 16 and 17, or of the Secretary of State in accordance with regulation 23, and, where

such consent is given subject to conditions, in accordance with those conditions.

Application to trees to be planted pursuant to a condition

4. In relation to any tree identified in the first column of the Schedule by the letter "C", being a tree to be planted pursuant to a condition imposed under paragraph (a) of section 197 (planning permission to include appropriate provision for preservation and planting of trees), this Order takes effect as from the time when the tree is planted.

Dated this 12 day of March 2015

THE COMMON SEAL of
LEEDS CITY COUNCIL was
hereby affixed to this Order
in the presence of:

Name: *NICOLA MURPHY*

Signature: 

Job Title: *Section Head*

Seal No. 92866

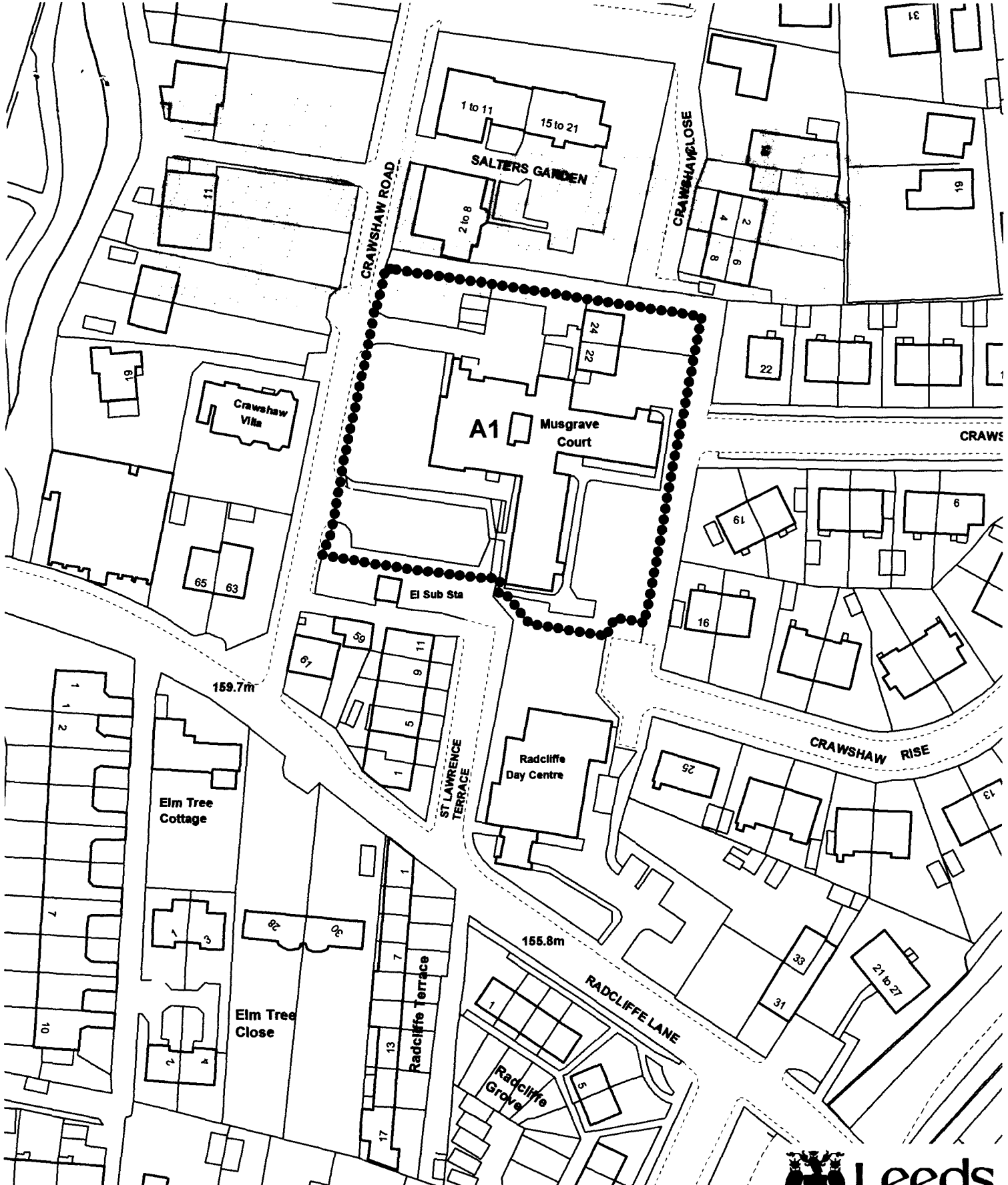
CONFIRMATION OF ORDER

This Order was confirmed
by LEEDS CITY COUNCIL
without modification
this 8 day of June 2015

Name: *NICOLA MURPHY*

Signature: 

Job Title: *SECTION HEAD (LEGAL)*



© Crown Copyright and database rights 2014 Ordnance Survey 10019567
 YOU ARE NOT PERMITTED TO COPY, SUB-LICENCE, DISTRIBUTE OR SELL ANY OF THIS DATA TO THIRD PARTIES IN ANY FORM




**TOWN AND COUNTRY PLANNING ACT 1990
 SECTION 198**

CITY OF LEEDS TREE PRESERVATION ORDER

(No.4) 2015

Former Musgrave Court Care Home
 Crawshaw Lane
 Pudsey

Prepared By..... KJW
 Checked By..... RD
 Scale..... 1/1000
 Date..... 05/03/2015
 O.S. Grid Reference.... SE 2233
 North..... 

PRODUCED BY LEEDS CITY COUNCIL

SCHEDULE

SPECIFICATION OF TREES

Trees specified individually
(encircled in black on the map)

NONE

Trees specified by reference to an area
(within a dotted black line on the map)

Reference on map	Description	Situation
A1	Mixed Deciduous	On land in the grounds of the former Musgrave Court Care Home Crawshaw Lane Pudsey Leeds

Groups of trees
(within a broken black line on the map)

NONE

Woodlands
(within a continuous black line on the map)

NONE

TREE PRESERVATION ORDER AMENITY EVALUATION CHECKLIST



Inspection Date Inspecting Officer

Site Address

A REASON FOR MAKING THIS TREE PRESERVATION ORDER;

Mark Box

1 Development Control

Yes No

Application no.

Date of Application

Applicant

2 Conservation Area Notification to Fell/Prune

Yes No

Application ref:

Date notification received

Expiry date

3 Emergency Action

Yes No

Comment

4 Request to Make TPO Received

Yes No

Comment

5 Strategic or Other

Yes No

Comment

B SOURCE

Mark Box

1 Tree Officer

Yes No

2 Public

3 Chief Officer

4 Committee

5 Council Member

6 Other

specify

C BACKGROUND FILE CHECK

- 1 Any existing TPOs on or adjacent to the site/land? Yes No
- 2 Is the site; In a conservation area? Yes No
 Adjacent to a conservation area?
- 3 Any of the following on or adjacent to the site;
- | | | |
|---|------------------------------|--|
| Listed Building | Yes <input type="checkbox"/> | No <input checked="" type="checkbox"/> |
| Nature conservation interests | <input type="checkbox"/> | <input checked="" type="checkbox"/> |
| Recent or current planning Applications | <input type="checkbox"/> | <input checked="" type="checkbox"/> |
| Scheduled monuments | <input type="checkbox"/> | <input checked="" type="checkbox"/> |
| Forestry Commission interests | <input type="checkbox"/> | <input checked="" type="checkbox"/> |
- 4 Are any of the trees situated on;
- | | | |
|-----------------|-------------------------------------|--|
| Crown Land? | Yes <input type="checkbox"/> | No <input checked="" type="checkbox"/> |
| NHS Land? | <input type="checkbox"/> | <input checked="" type="checkbox"/> |
| LCC owned land? | <input checked="" type="checkbox"/> | <input type="checkbox"/> |

D LANDSCAPE APPRAISAL

- 1 Trees / Site Photographed Yes No
- 2 Landscape Function of Trees;
- | | | |
|--------------------------------|---|-----------------------------|
| Avenue / Focal Point | Yes <input checked="" type="checkbox"/> | No <input type="checkbox"/> |
| Screen (noise/vision) | <input checked="" type="checkbox"/> | <input type="checkbox"/> |
| Physical Buffer | <input checked="" type="checkbox"/> | <input type="checkbox"/> |
| Rarity / Historic associations | <input type="checkbox"/> | <input type="checkbox"/> |
| Feature of intrinsic beauty | <input checked="" type="checkbox"/> | <input type="checkbox"/> |
- 3 Visual Prominence;
- | | | |
|---|-------------------------------------|--|
| Visible to conurbation
or
Visible to neighbourhood / locale
or
Site and Immediate surroundings
or
Site only | Yes <input type="checkbox"/> | No <input checked="" type="checkbox"/> |
| | <input checked="" type="checkbox"/> | <input type="checkbox"/> |
| | <input type="checkbox"/> | <input type="checkbox"/> |
| | <input type="checkbox"/> | <input type="checkbox"/> |

4 Species Suitability for Site:

	Yes	No
Particularly suitable	<input type="checkbox"/>	<input type="checkbox"/>
Fairly suitable	<input checked="" type="checkbox"/>	<input type="checkbox"/>
Unsuitable	<input type="checkbox"/>	<input type="checkbox"/>

5 Presence of Other Trees in Locality of Site;

	Yes	No
High percentage tree cover	<input type="checkbox"/>	<input type="checkbox"/>
Medium percentage tree cover	<input checked="" type="checkbox"/>	<input type="checkbox"/>
Low percentage tree cover	<input type="checkbox"/>	<input type="checkbox"/>

6 Condition ;

	Yes	No
Good	<input type="checkbox"/>	<input type="checkbox"/>
Fair	<input checked="" type="checkbox"/>	<input type="checkbox"/>
Poor	<input type="checkbox"/>	<input type="checkbox"/>
Dangerous	<input type="checkbox"/>	<input type="checkbox"/>

Comment on general condition if several or numerous trees involved;

6 Assessment of Importance as a Wildlife Habitat

Comment

E EXEMPTIONS

1 Are any of the following in existence which will exempt tree work/felling from the normal requirement to obtain LPA consent?

	Yes	No
Highways Act 1980, Electricity Act 1989, Civil Aviation Act 1982	<input type="checkbox"/>	<input checked="" type="checkbox"/>
Other statutory undertaker's operational land on or adjacent to the site.	<input type="checkbox"/>	<input checked="" type="checkbox"/>
Tree(s) dead, dying or dangerous.	<input type="checkbox"/>	<input checked="" type="checkbox"/>

F COMPENSATION

1 Is there any obvious evidence that the trees are causing actionable nuisance?

Yes No

2 Is there a likelihood that the trees will cause actionable nuisance in the future, reasonably foreseeable?
(due to ultimate size/proximity to building etc.)

Yes No

3 Comment on 1 and or 2

G DESIGNATIONS

1 Does the TPO merit the use of one or more of the following designations?

Yes No

Individual tree(s)

Group(s) of trees

Areas (Only in an emergency TPO for detailed modification at a later date)

Woodland

H MANAGEMENT

Are the trees currently subject to regular good arboricultural or

1. silvicultural maintenance?

Yes No

I SUPPLEMENTARY INFORMATION

1 Brief statement of any additional reasons for promoting this order;

Holdng TPO pending Council Asset Sale and possible re development. Future Proposals to consider scale of tree retention

J SUMMARY;

Mark Box

1 Would the loss of the tree(s) have a significant impact on the local environment?

Yes No

2 Will a reasonable degree of public benefit accrue from the making of this Order?

3 Is an order expedient in the circumstances?

Signed..... *R. M. Damp*

Date..... *4/3/15*

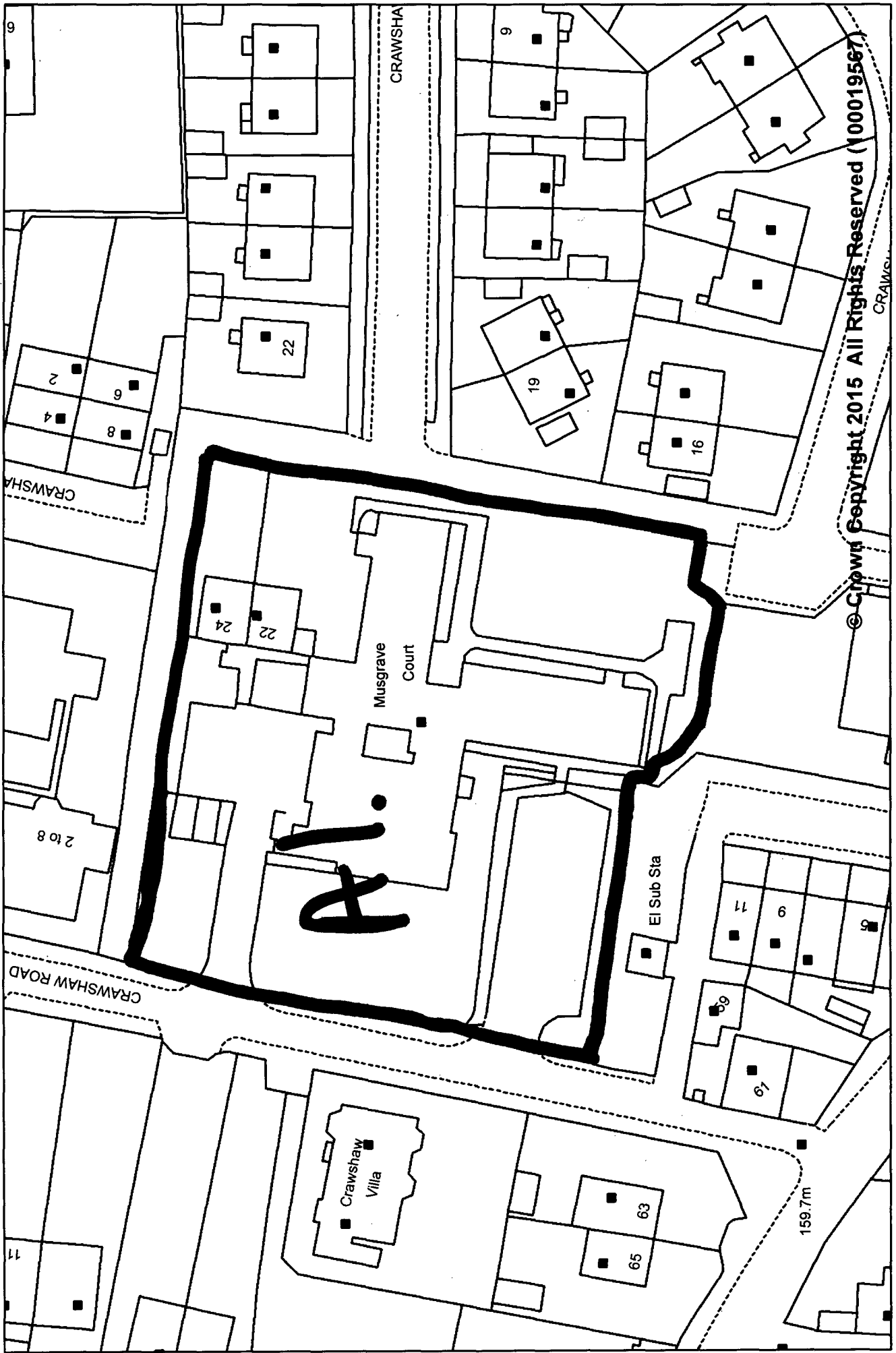
Title..... *Tree Officer*



LEEDS
CITY COUNCIL

Sustainable Development Unit
Development Department
The Leonardo Building
2 Rossington Street
Leeds LS2 8HD

Development Enquiry Centre, Tel: (0113) 247 8000
E-mail: landscape.planning@leeds.gov.uk
www.leeds.gov.uk/planning




© Crown Copyright 2015 All Rights Reserved (100019567)

CITY OF LEEDS TREE PRESERVATION ORDER (No.) 2015

Former Musgrave Court Care Home,
Crawshaw Road, Pudsey.

I, Tim Hill, Chief Planning Officer, in pursuance of powers delegated to me by LEEDS CITY COUNCIL, hereby determine that it is expedient in the interests of amenity to make a Tree Preservation Order under Section 198 of the Town and Country Planning Act 1990 in respect of those trees on land specified above and shown in the schedule and on the plan attached hereto.



Chief Planning Officer

Date 4/3/15