

TOWN AND COUNTRY PLANNING ACT 1990

CITY OF LEEDS TREE PRESERVATION ORDER (NO.24) 2016 (‘ELM BANK’ WHITEGATE EAST KESWICK LEEDS 17)

Leeds City Council, in exercise of the powers conferred on them by section 198 of the Town and Country Planning Act 1990 make the following Order—

Citation

1. This Order may be cited as City of Leeds Tree Preservation Order (No.24) 2016

Interpretation

2. (1) In this Order “the authority” means the Leeds City Council
- (2) In this Order any reference to a numbered section is a reference to the section so numbered in the Town and Country Planning Act 1990 and any reference to a numbered regulation is a reference to the regulation so numbered in the Town and Country Planning (Tree Preservation) (England) Regulations 2012.

Effect

3. (1) Subject to article 4, this Order takes effect provisionally on the date on which it is made.
- (2) Without prejudice to subsection (7) of section 198 (power to make tree preservation orders) or subsection (1) of section 200 (tree preservation orders: Forestry Commissioners) and, subject to the exceptions in regulation 14, no person shall—
 - (a) cut down, top, lop, uproot, wilfully damage, or wilfully destroy; or
 - (b) cause or permit the cutting down, topping, lopping, wilful damage or wilful destruction of,any tree specified in the Schedule to this Order except with the written consent of the authority in accordance with regulations 16 and 17, or of the Secretary of State in accordance with regulation 23, and, where such consent is given subject to conditions, in accordance with those conditions.


Application to trees to be planted pursuant to a condition


4. In relation to any tree identified in the first column of the Schedule by the letter "C", being a tree to be planted pursuant to a condition imposed under paragraph (a) of section 197 (planning permission to include appropriate provision for preservation and planting of trees), this Order takes effect as from the time when the tree is planted.

Dated this 6 day of October 2016

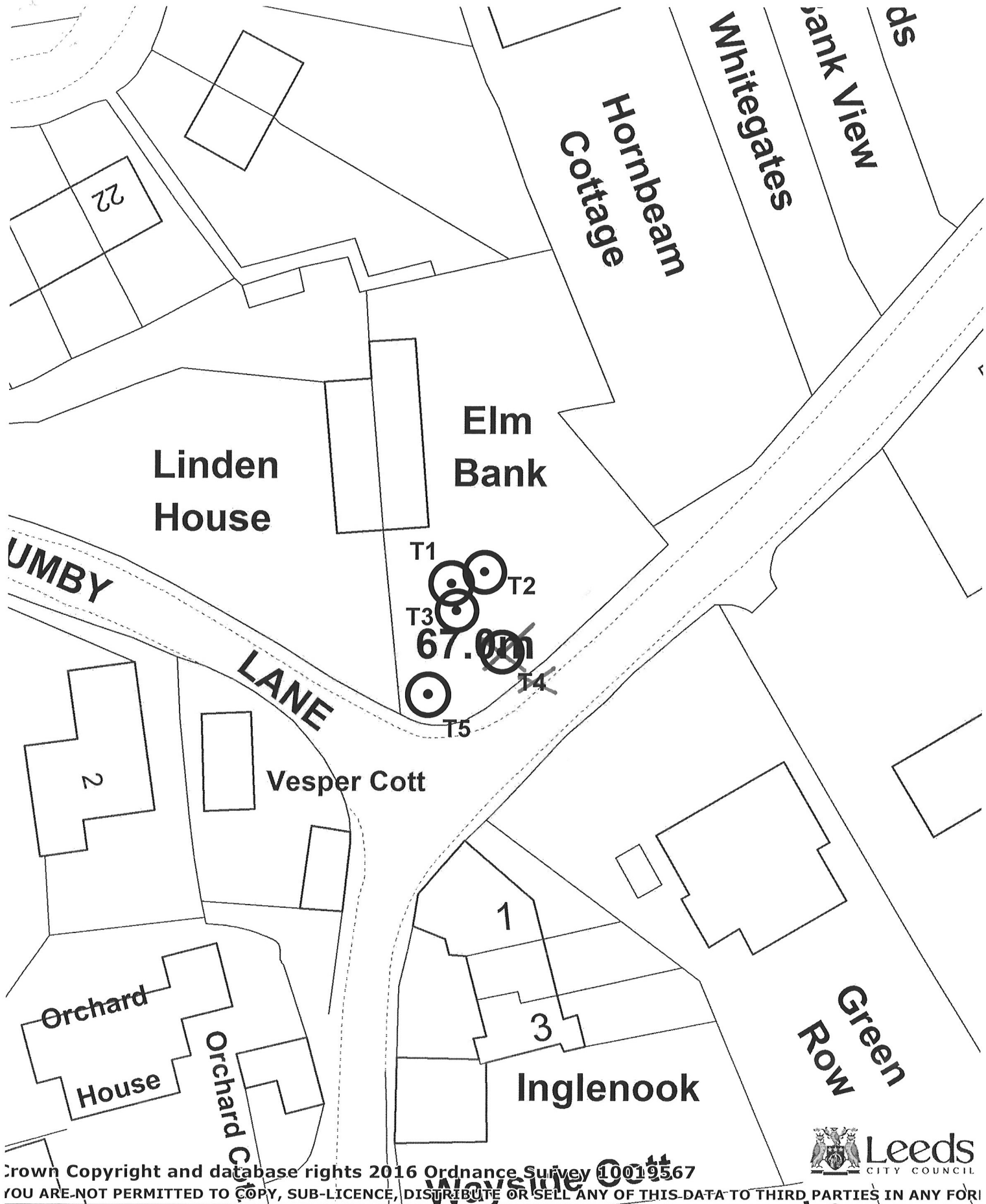
THE COMMON SEAL of
LEEDS CITY COUNCIL was
hereby affixed to this Order
in the presence of:

Name: NIKKI DEOL

Signature: 



Job Title: SECTION HEAD (PROPERTY & PLANNING)



Crown Copyright and database rights 2016 Ordnance Survey 10019567
 YOU ARE NOT PERMITTED TO COPY, SUB-LICENCE, DISTRIBUTE OR SELL ANY OF THIS DATA TO THIRD PARTIES IN ANY FORM



**TOWN AND COUNTRY PLANNING ACT 1990
 SECTION 198**

**CITY OF LEEDS TREE PRESERVATION ORDER
 (No.24) 2016**

Elm Bank
 Whitegate
 East Keswick
 Leeds LS 17 9HB

Prepared By.....	KJW
Checked By.....	RL
Scale.....	1:500
Date.....	03/10/2016
O.S. Grid Reference....	SE 3644
North.....	

SCHEDULE

SPECIFICATION OF TREES

Trees specified individually
(encircled in black on the map)

Reference on map	Description	Situation
T1	Ash	In the grounds of 'Elm Bank' Whitegate East Keswick Leeds 17
T2	Beech	As above
T3	Elm	As above
T4	Sycamore	As above
T5	Sycamore	As above

Trees specified by reference to an area
(within a dotted black line on the map)

NONE

Groups of trees
(within a broken black line on the map)

NONE

Woodlands
(within a continuous black line on the map)

NONE

CITY OF LEEDS TREE PRESERVATION ORDER (NO.24) 2016
(‘ELM BANK’ WHITEGATE EAST KESWICK LEEDS 17)

CONFIRMATION OF ORDER

The above named Order was confirmed by the Leeds City Council on 3rd 5th April 2017 subject to the modifications shown in red on the Order Map and Schedule

Name: NICOLE WALKER

Signature: 

Job Title: HEAD OF SERVICE

