

**CITY OF LEEDS TREE PRESERVATION ORDER (NO.114) 2025
TPO 2025_114 (LAND LYING TO THE NORTH-EAST OF LOW LANE
HORSFORTH LEEDS)**

Leeds City Council, in exercise of the powers conferred on them by section 198 of the Town and Country Planning Act 1990 makes the following Order—

Citation

1. This Order may be cited as City of Leeds Tree Preservation Order (No.114) 2025: TPO2025_114

Interpretation

2. (1) In this Order “the authority” means the Leeds City Council
- (2) In this Order any reference to a numbered section is a reference to the section so numbered in the Town and Country Planning Act 1990 and any reference to a numbered regulation is a reference to the regulation so numbered in the Town and Country Planning (Tree Preservation) (England) Regulations 2012.

Effect

3. (1) Subject to article 4, this Order takes effect provisionally on the date on which it is made.
- (2) Without prejudice to subsection (7) of section 198 (power to make tree preservation orders) or subsection (1) of section 200 (tree preservation orders: Forestry Commissioners) and, subject to the exceptions in regulation 14, no person shall—
 - (a) cut down, top, lop, uproot, wilfully damage, or wilfully destroy; or
 - (b) cause or permit the cutting down, topping, lopping, wilful damage or wilful destruction of,any tree specified in the Schedule to this Order except with the written consent of the authority in accordance with regulations 16 and 17, or of the Secretary of State in accordance with regulation 23, and, where such consent is given subject to conditions, in accordance with those conditions.

Application to trees to be planted pursuant to a condition

4. In relation to any tree identified in the first column of the Schedule by the letter "C", being a tree to be planted pursuant to a condition imposed under paragraph (a) of section 197 (planning permission to include appropriate provision for preservation and planting of trees), this Order takes effect as from the time when the tree is planted.

Dated: 20 October 2025

THE COMMON SEAL of
LEEDS CITY COUNCIL was
hereby affixed to this Order
in the presence of:


Name:

Signature:



Job Title:

Gregg Shevill
Team Leader – Commercial Property
Legal Services



SCHEDULE

SPECIFICATION OF TREES

Trees specified individually
(encircled in black on the map)

Trees specified by reference to an area
(within a dotted black line on the map)

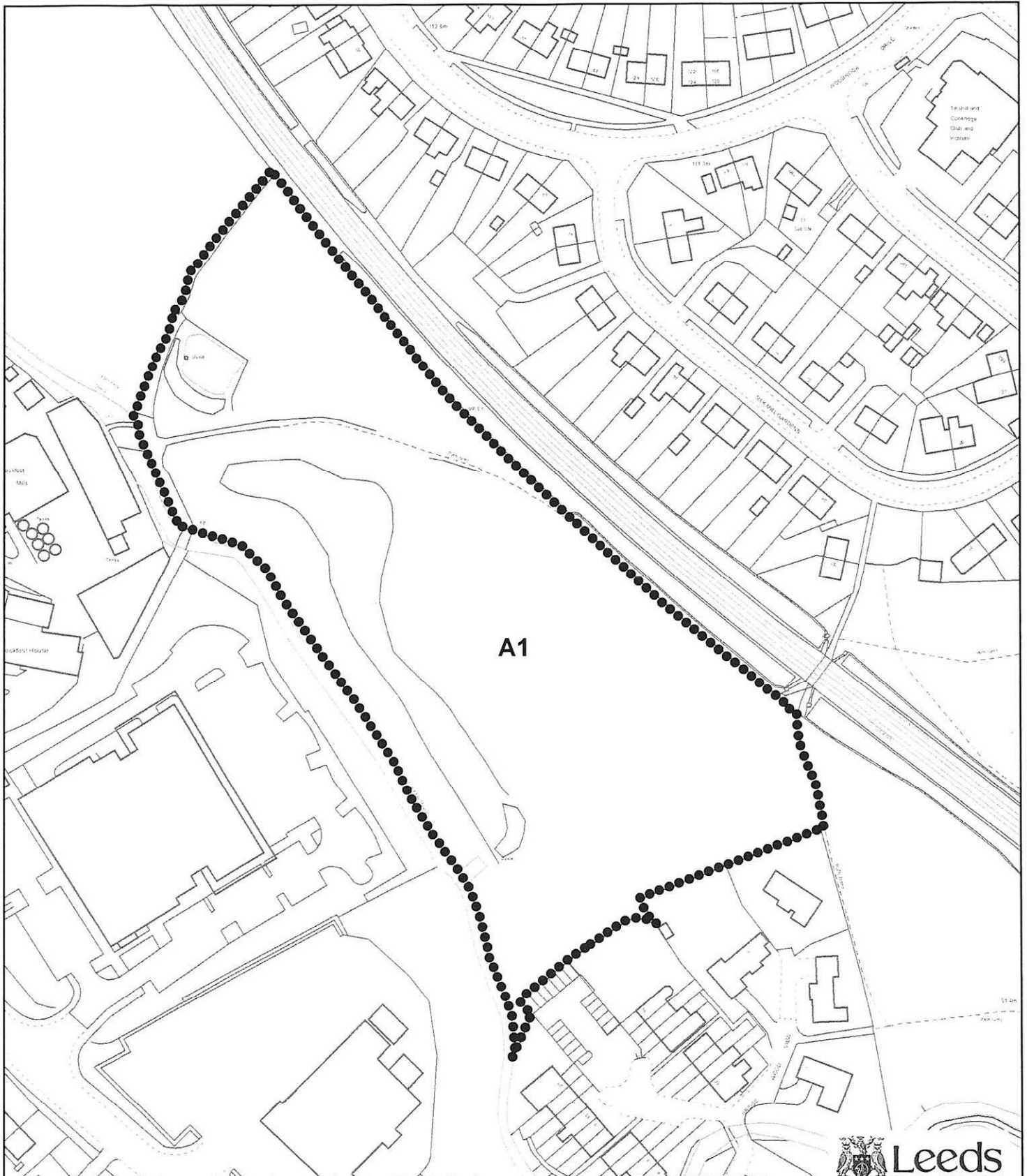
Reference on map	Description	Situation
A1	All trees of whatever species	Land lying to the north-east of Low Lane Horsforth Leeds

Groups of trees
(within a broken black line on the map)

NONE

Woodlands
(within a continuous black line on the map)

NONE



A1

Crown Copyright and database rights 2025 Ordnance Survey AC0000815564
 YOU ARE NOT PERMITTED TO COPY, SUB-LICENCE, DISTRIBUTE OR SELL ANY OF THIS DATA TO THIRD PARTIES IN ANY FORM




**TOWN AND COUNTRY PLANNING ACT 1990
 SECTION 198**

**CITY OF LEEDS TREE PRESERVATION ORDER
 (No.114) 2025**

Land lying to the North-East of
 Low Lane
 Horsforth
 Leeds

Prepared By..... NF
 Checked By..... TR
 Scale..... 1:1500
 Date..... 02/10/2025
 O.S. Grid Reference.... SE2438

North..... 
 PRODUCED BY LEEDS CITY COUNCIL

